

Like many of the Indian River Lakes, Pleasant Lake does not seem to have an inlet. The outlet flows to the southwest and enters the Indian River in two locations.

Pleasant Lake



General Lake Information Pleasant Lake Association

Location: Town of Macomb

County: St. Lawrence

Basin: St. Lawrence River

Size: 210 acres

Watershed Area: 640 acres

Lake Origins: Natural

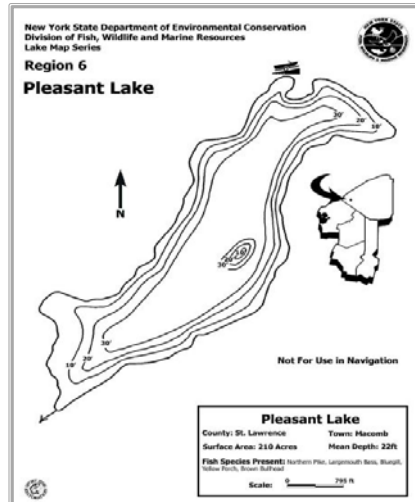
Mean Depth: 22 feet

Max Depth: 35 feet

Public Access: No

Fish Species Present: : Northern Pike, Largemouth Bass, Bluegill, Yellow Perch, Brown Bullhead

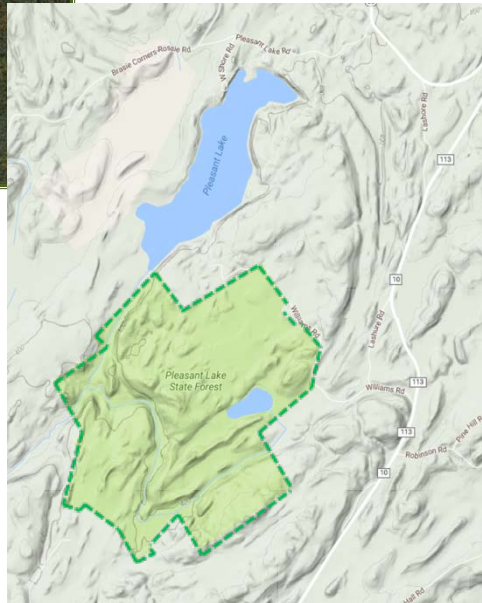
CSLAP Participant: No



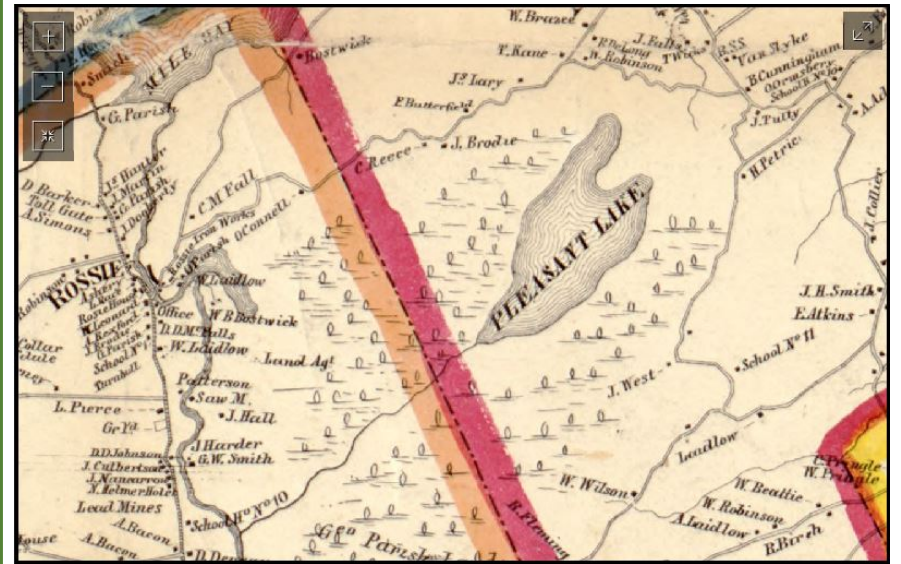
Because Pleasant Lake does not actively participate in the CSLAP program, no water quality data is publicly available.



Several of the Indian River Lakes in St. Lawrence County are complemented with neighboring state forest land. Pleasant Lake State Forest is located on the south end of the lake.



Pleasant Lake has an interesting bottom contour with a sunken island in the middle of the lake. (look at the contour map on the back) The boat launch is public, owned and maintained by the Town of Macomb.



Pleasant Lake is located in the Town of Macomb yet close to the Town of Rossie. The map above is dated 1855 it shows property owners and local school houses. Just north of the lake is the town of Brassie Corners. This is where the town of Macomb has their town highway department and local historical society. This is located in the upper right hand corner of the map.



Pleasant Lake Association-

The Pleasant Lake Association is a very active and good hearted group of property owners. The association sponsors several activities and meetings throughout the summer. They have a beautiful Facebook page illustrating their love for the lake and an appreciation for its beauty.