


















Grand Lake Reserve

The Grand Lake Reserve presents a spectacular landscape, rich with biological diversity, rugged geography and beautiful scenery.

Located between Butterfield and Grass Lakes and including more than 5 miles of shoreline, the Grand lake Reserve offers a model of how conserved lands can provide public access for recreation and educational benefit while still preserving a unique and valuable natural resource.

The Grand Lake Reserve was created in 2003 through a generous gift of more than 800 acres from local summer resident Henry Carse, a pioneering environmentalist and civic leader.

Since then additional acquisitions have expanded the reserve to over 1,000 acres and over 7 miles of public access trails.

-  Parking
-  Water Access: Landing & Parking
-  Water Access: Walk-in
-  Wetlands
-  Surface Water
-  Indian River Lakes Conservancy Properties
-  Public Lands
-  Butterfield Lake Landing Trail **1.66 miles**
-  Eagle Marsh Trail **1.29 miles**
-  Grass Lake Overlook Trail **1.1 miles**
-  North Ridge Trail **1.5 miles**
-  Marc A. F. Baker Island Preserve Trail **2.5 miles**
-  Sugarhouse Trail **.5 miles**
-  Roads
-  County Line